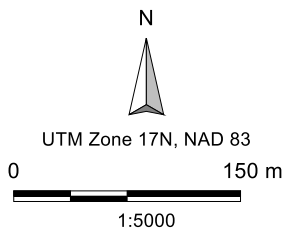





The included mapping has been compiled from various sources and is for information purposes only. Saugeen Valley Conservation Authority (SVCA) is not responsible for, and cannot guarantee, the accuracy of all the information contained within the map.

Produced by SVCA and includes material ©[2018] of the Queen's Printer for Ontario. All Rights Reserved. [2018] May Not be Reproduced without Permission. THIS IS NOT A PLAN OF SURVEY.

This mapping contains products of the South Western Ontario Orthophotography Project 2015 (SWOOP2015). These images were taken in 2015 at 20cm resolution by Fugro GeoServices. They are the property of Saugeen Valley Conservation Authority ©2018.



**Legend**

-  Permanent Watercourse
-  Tract 42-180-05
-  SVCA Boundary

**Tract 42-180-05**

**2015  
Orthophotography**

